




Dorey Park via Strath Road Decoration House				
Odm	Turn	Rte	Road	For
0.0	Start		Dorey Park Road	0.9
0.9	L		Darbytown Road 	0.7
1.6	L		Strath Road	1.6
3.2	STR		Enjoy Decorations on Left	0.8
4.0	R		New Market Road 	0.4
4.4	L		Mill Road	0.6
5.0	L		Varina Road	0.9
5.9	R		Picnic Road	0.4
6.3	L		Batterfield Park Road	1.3
7.6	BL		Hoke Brady Road	1.8
9.4	L		Kingsland Road	4.1
13.5	L		New Market Road 	0.3
13.8	R		Turner Road	1.8
15.6	L		Store Stop (Darbytown & Turner)	0.0
15.6	L		Turner Road	1.7
17.3	R		Charles City Road	1.7
19.0	L		Poplar Spring Road	1.0
20.0	L		Portugee Road	0.9
20.9	R		La France Road	1.9
22.8	L		Beulah Road	1.2
24.0	R		Portugee Road	0.4
24.4	L		Beulah Road	0.9
25.3	R		Charles City Road	1.7
27.0	L		Monahan Road	1.7
28.7	R		Darbytown Road	0.2
28.9	L		Dorey Park Road	0.9
29.8	End			
Report Corrections to John Moore at 804-338-9668 or JMoore216@Comcast.net				

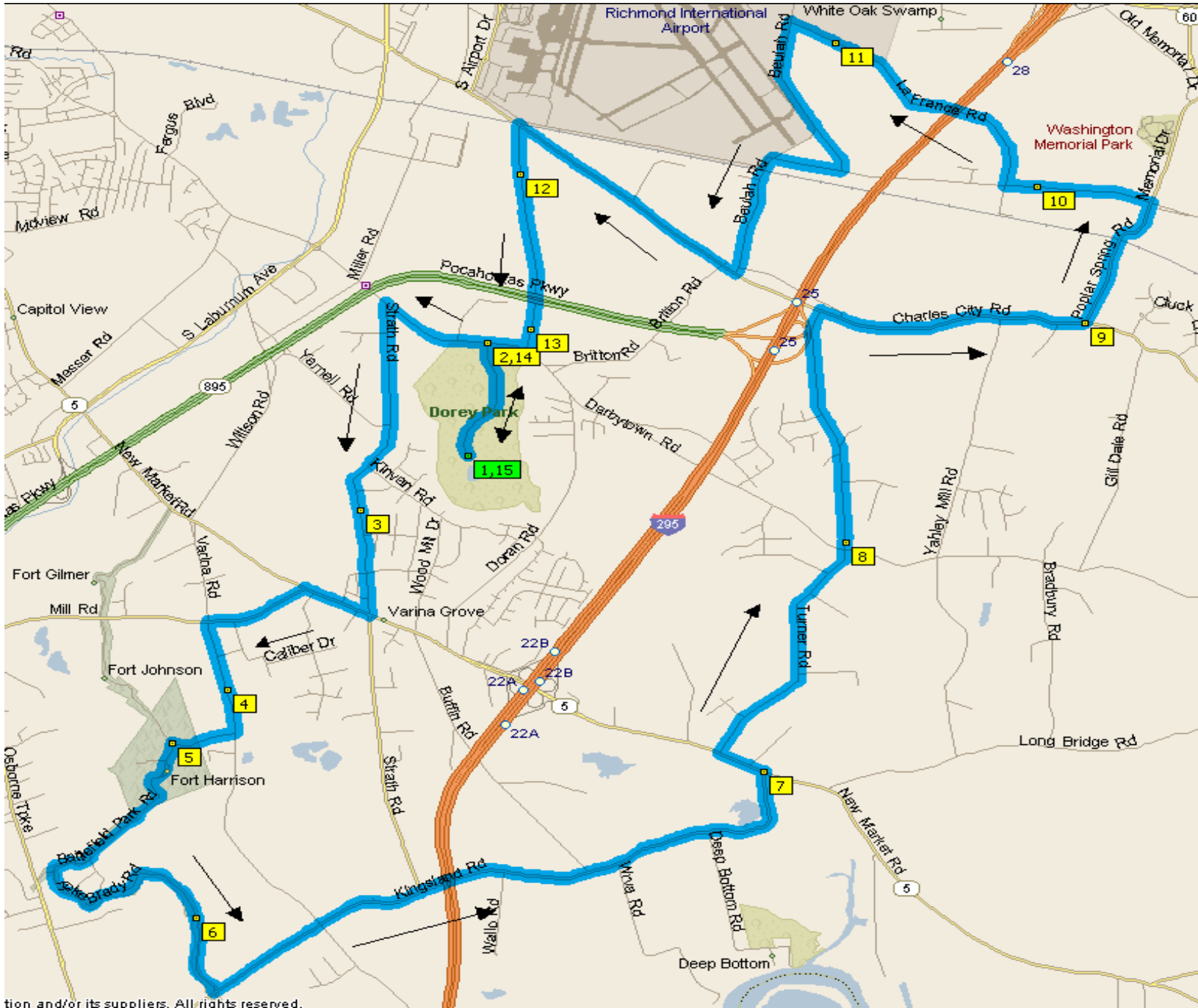
Important Notes:

1. The roads in the Central Virginia are not designed for cycling. Among other concerns, many of the roads have little to no shoulder, high speed limits, and blind turns. The fact that a road is included on this cue sheet does not mean that the road is considered safe for cycling. Always exercise extreme care when cycling on central Virginia roads.
2. Do not look at this cue sheet or map while riding. It is not safe to take your eyes off the road, even for a second. Always come to a complete stop first.

Note: This cue sheet has not been fully road tested and may have errors.

Revised: 10/17/2010

Dorey Park Rides.xls



tion and/or its suppliers. All rights reserved.