



























Hawk Town Loop - short

0.0		Start of route	0.1
0.1		L onto Briggs Dr	0.0
0.1		L onto Plaza Dr	0.3
0.4		R onto Broads St, US-250 W	0.3
0.7		L onto Manakin Rd, SR 621	1.3
2.0		R onto Three Chopt Rd, SR 612	2.1
4.1		L onto US-250 W	0.1
4.2		R onto Three Chopt Rd, SR 612	1.4
5.6		Bear R onto Shallow Well, SR 654	1.1
6.7		L onto Hanover Rd, SR 620	0.7
7.4		R onto Pinhook Rd, SR 617	2.8
10.2		L onto Vontay Rd becomes Octagon Church, SR 611	2.9
13.1		L onto Factory Mill Rd, SR 635	2.0
15.1		L onto State Rte 702/Pony Farm Rd	3.3

15.1 miles. +687/-601 feet

18.5		R onto Oilville Rd, SR 617	0.2
18.7		Store Stop at Exxon Station	0.1
18.8		L onto Oilville Rd, SR 617	0.5
19.3		Continue onto Hanover Rd, SR 620	0.7
20.0		R onto Shallow Well Rd, SR 654	0.7
20.7		L onto Seay Rd SR 626	2.7
23.5		R onto Manakin Rd, SR 621	2.7
26.2		L onto Broad Street, US-250	0.3
26.5		L onto Plaza Dr	0.3
26.8		R onto Briggs Dr	0.0
26.8		R into parking lot	0.1
26.9		End of route	0.0

11.8 miles. +376/-476 feet